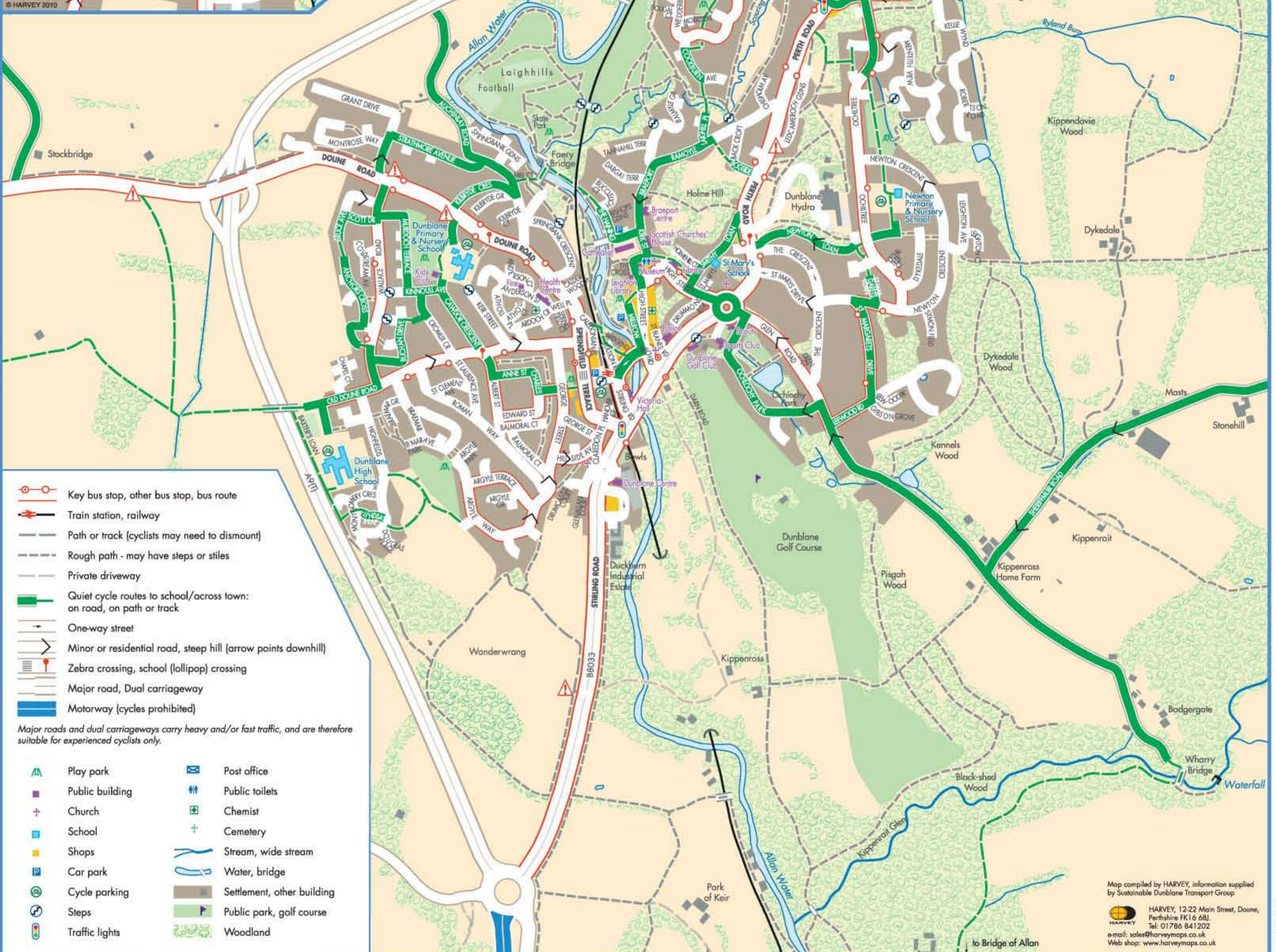
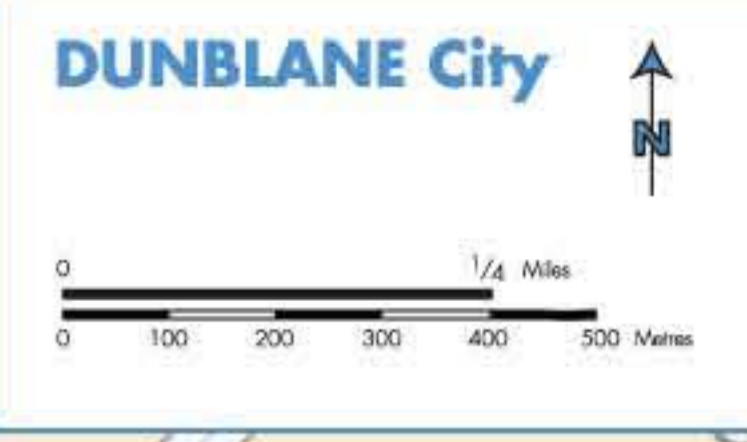
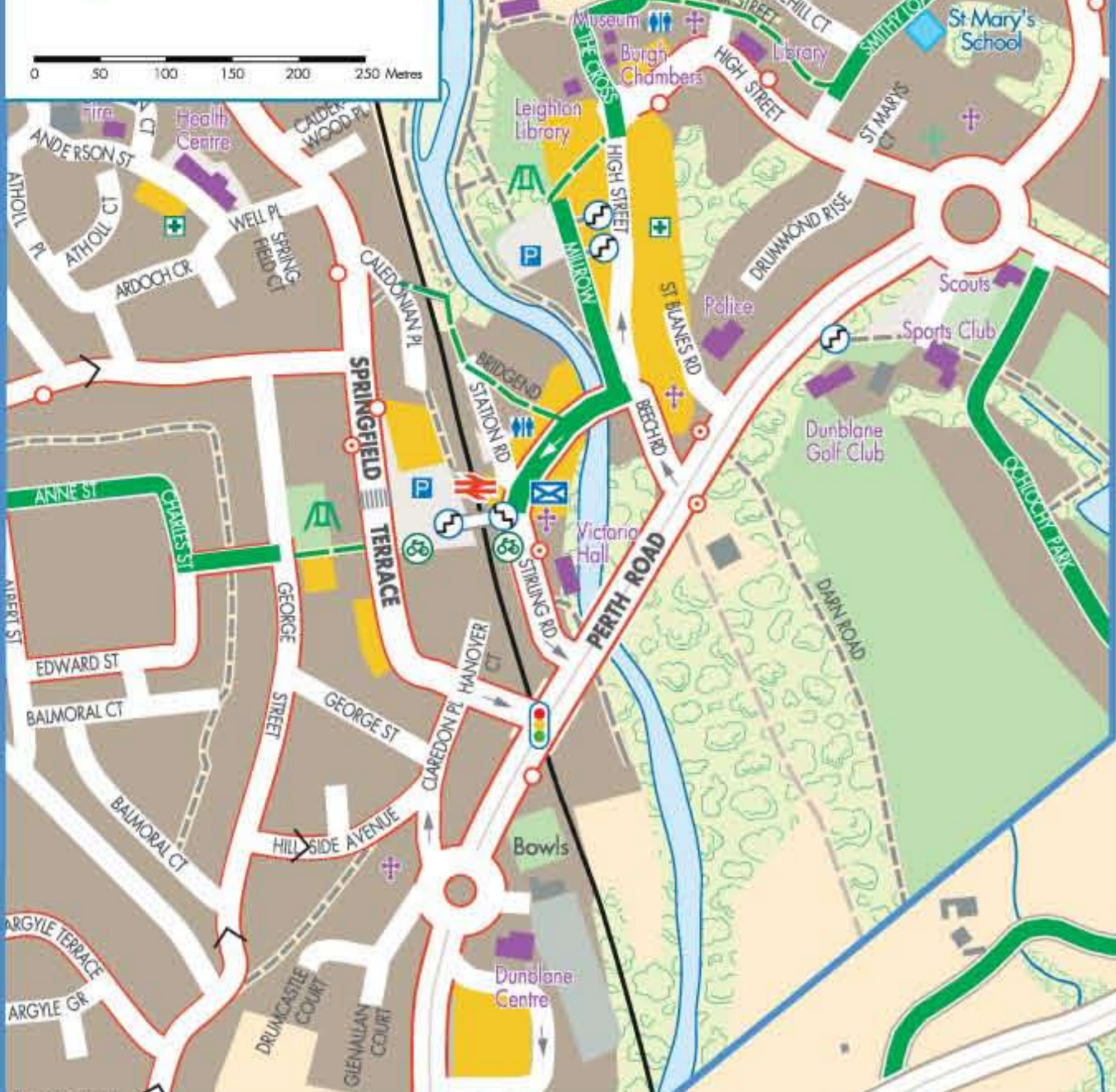


# DUNBLANE City centre



## Dunblane City

Sirling, Bridge of Allan, Doune, Kinbuck

### Green Travel Map

### Dunblane City and area

- Local paths in town and country
- Quieter scenic cycle routes
- Local bus and train routes



This map was created through community consultation by Sustainable Dunblane Transport Group as part of a project funded by the Climate Challenge Fund. The maps aim to encourage more walking, cycling and use of public transport for everyday journeys (to school, work, shops and leisure), to enjoy and improve our environment, health, and a better sustainable transport infrastructure.

**Cycle shops/repairs**  
 Recycle-a-bike, Riverside (01786) 447559; Rock and Road, Bridge of Allan 834888; Stuart Wilson, Sirling 465292; Sirling Cycle Repairs 451559; 'Wheels' near Callander 01877 331100; Flying Fox, Alva 01259 763109

**Other local walking/cycling maps**  
 The following provide more detail and are available from Dunblane library: Dunblane Community Paths, Heritage Walk, Green Walks in Central Dunblane, Sirling City Cycling Map. Also available: Sirling University Active Travel Map, Strathearn Cycling Map (Harvey Maps), Clackmannanshire (Harvey Maps), Round the Forth (Sustrans).

Map compiled by HARVEY, information supplied by Sustainable Dunblane Transport Group  
 HARVEY, 12-22 Main Street, Doune, Perthshire FK16 6BL, Tel: 01786 841202, e-mail: sales@harveymaps.co.uk, Web shop: www.harveymaps.co.uk

[www.sustainabledunblane.org](http://www.sustainabledunblane.org)

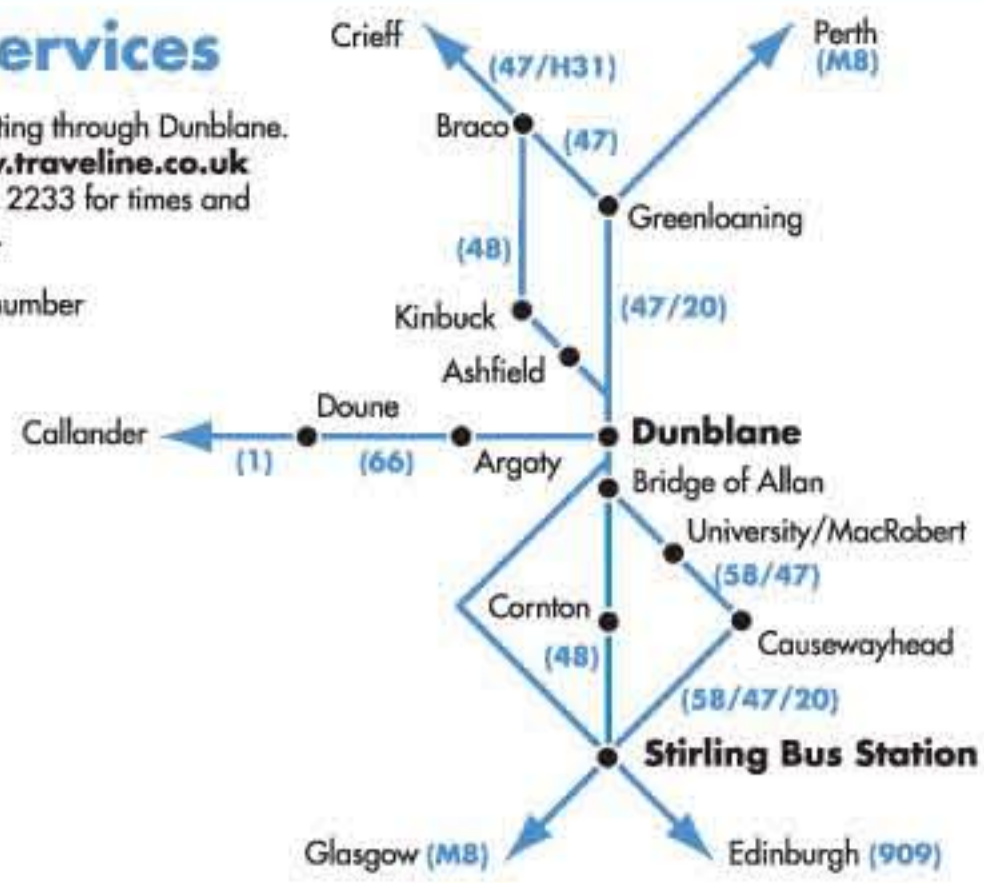
Enjoy outdoors responsibly, respecting the interests of other people, and caring for the environment

**KNOW THE CODE BEFORE YOU GO**  
 SCOTTISH OUTDOOR ACCESS CODE: outdoorexcess-scotland.com

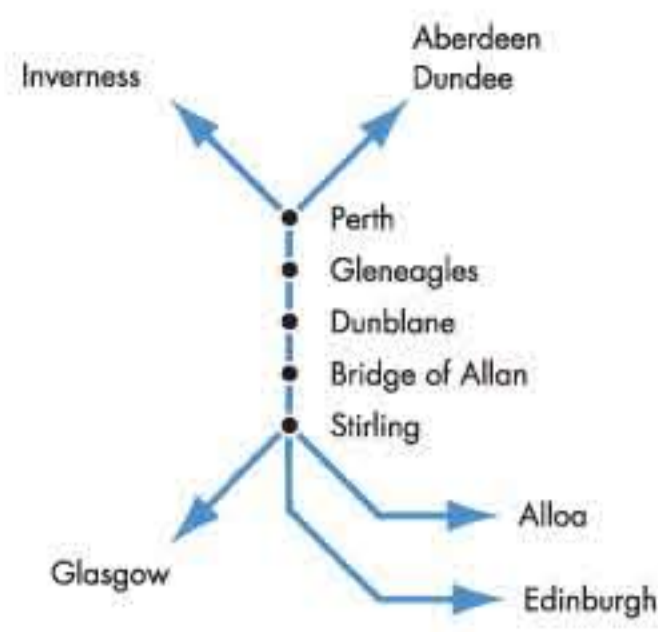
### Bus services

Routes operating through Dunblane. Check [www.traveline.co.uk](http://www.traveline.co.uk) or 0871 200 2233 for times and other options.

(58) Route number

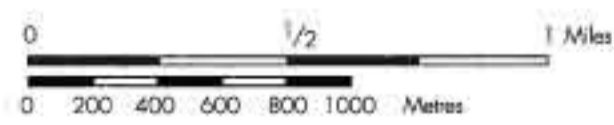


### Rail services



### DUNBLANE AREA

- Longer distance quieter cycling routes: on road, on track or path
- Path or track (cyclists may need to dismount)
- Rough paths - may have steps or stiles
- Busy road, take care
- National Cycle Network
- Train station, bus station
- Cycle shop
- Point of interest
- Refreshments (out of town)



Full legend of all symbols on Dunblane City map

Map compiled by HARVEY, information supplied by Sustainable Dunblane Transport Group HARVEY, 12-22 Main Street, Doune, Perthshire FK16 6BJ. Tel: 01786 841202 e-mail: [sales@harveymaps.co.uk](mailto:sales@harveymaps.co.uk) [www.harveymaps.co.uk](http://www.harveymaps.co.uk)